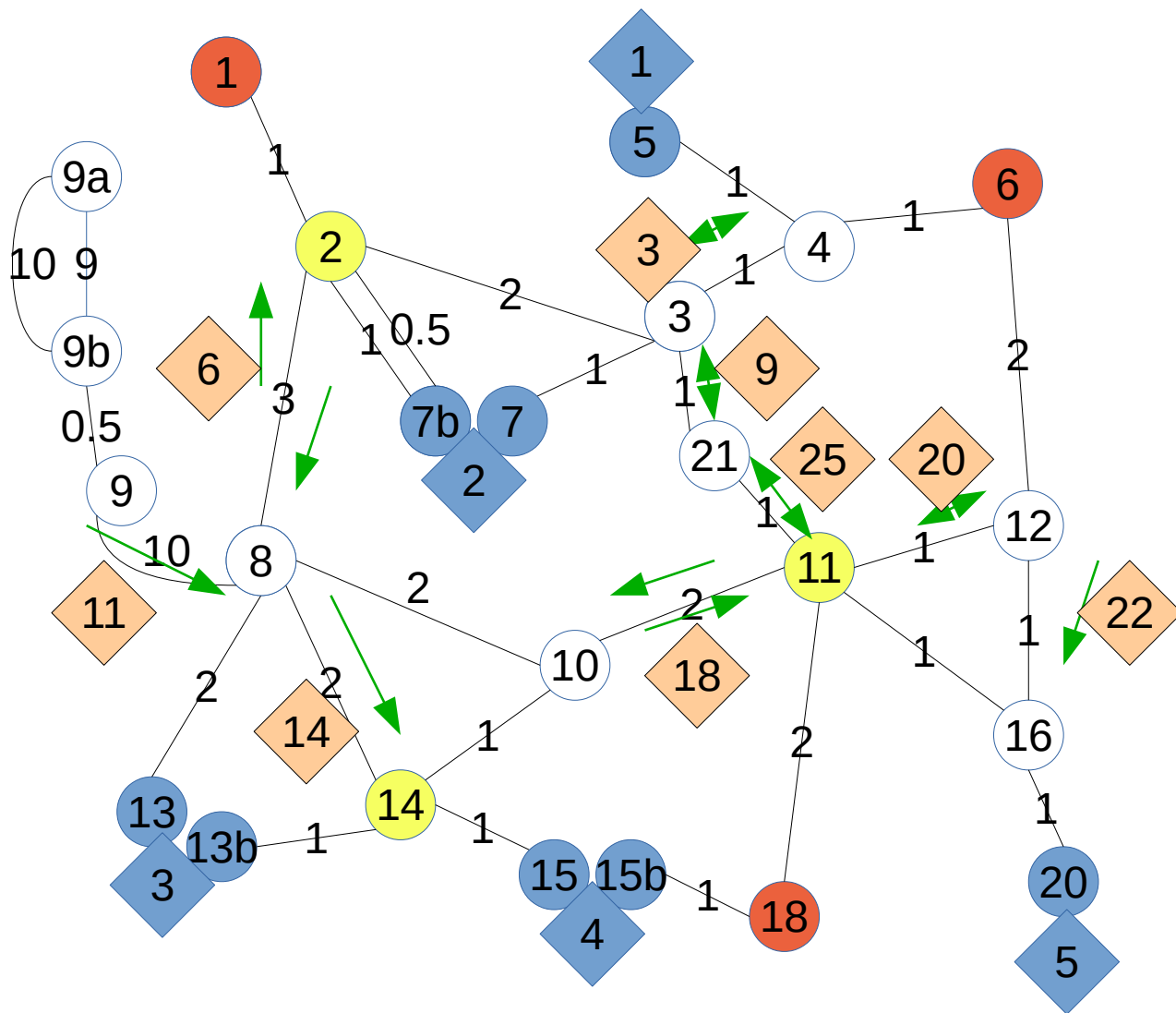



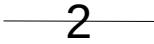







Example graph for testing purposes



Legend

| | | | |
|---|---|---|---|
|  | Vertex (here: with ID 8) |  | Road ID (here 14); may be used to distinguish survey locations |
|  | Postal code area centre |  | Road with given length (here 2); length will be multiplied by 500 in this example |
|  | Origin vertex |  | Survey station to inspect traffic in the direction of the arrow |
|  | Destination vertex (different vertices may model different access points to the same destination) |  | Survey station to inspect traffic in both directions |
|  | Destination ID (here: 3) | | |